
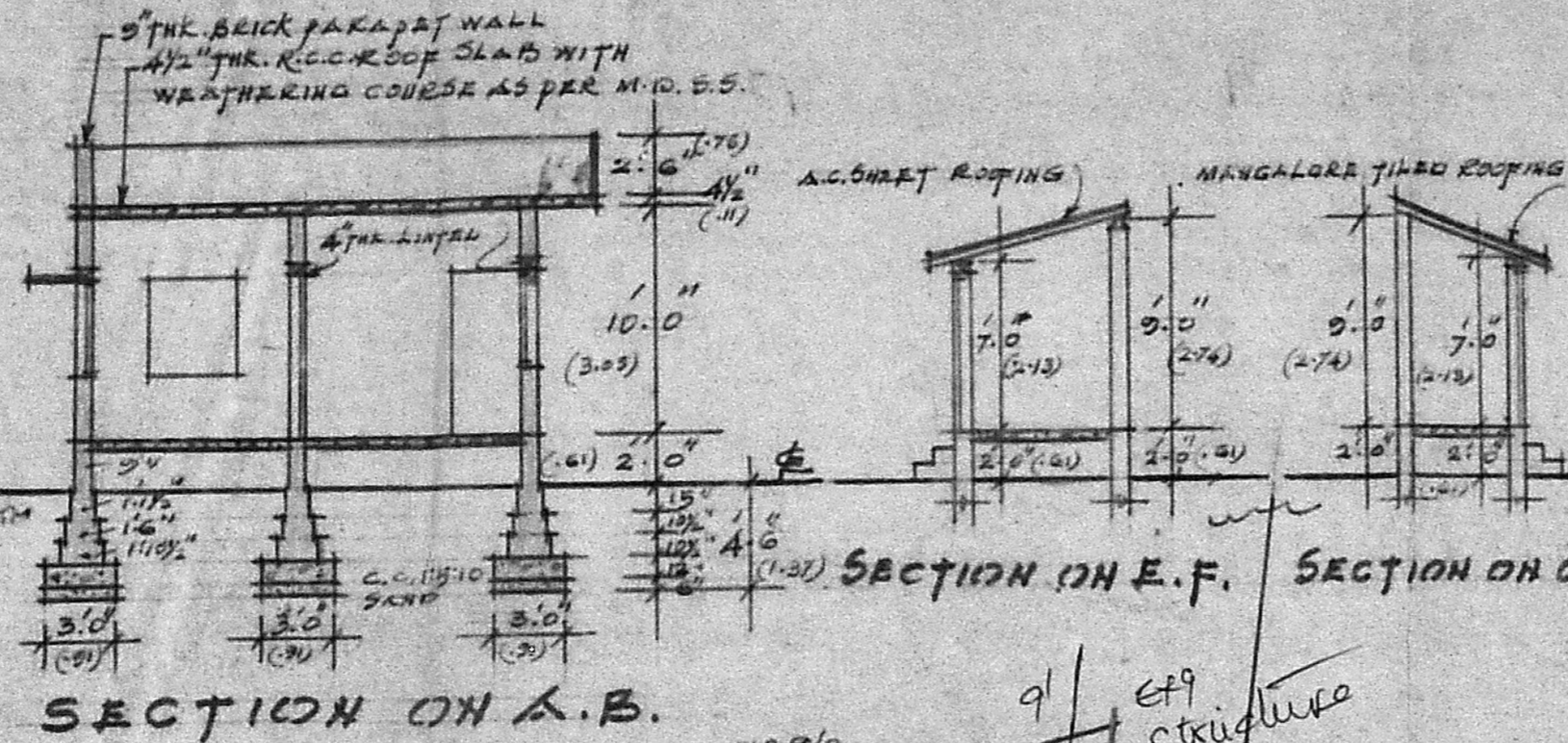


PLAN SHOWING THE PROJD. DEMOLITION & RE. CONSTRUCTION IN R.S. NO 23B/25,
 PCK NO 24, DOOR NO 9/1, NEW TANK STREET, HUNGAMBAKKAM, MADRAS-34.
 CORPORATION DIVISION NO 107.

SCALE: 1 IN. = 8 FT. (1 CM. = 1 M.)

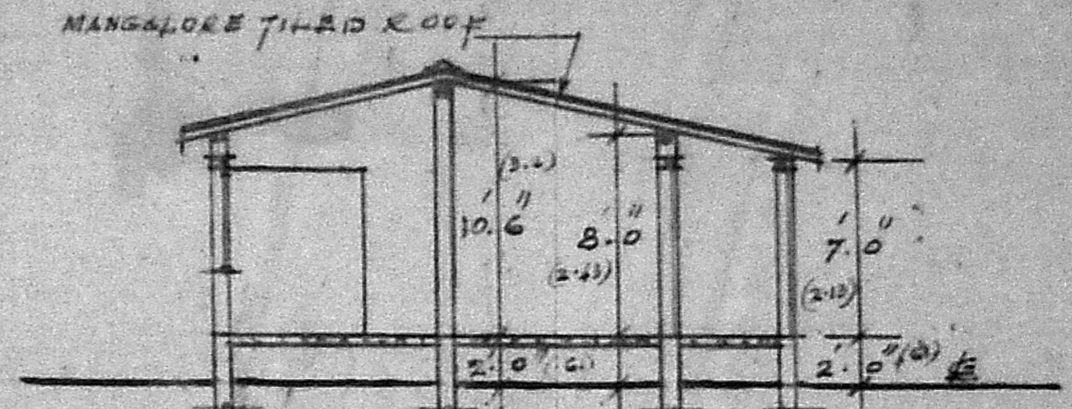


ELEVATION



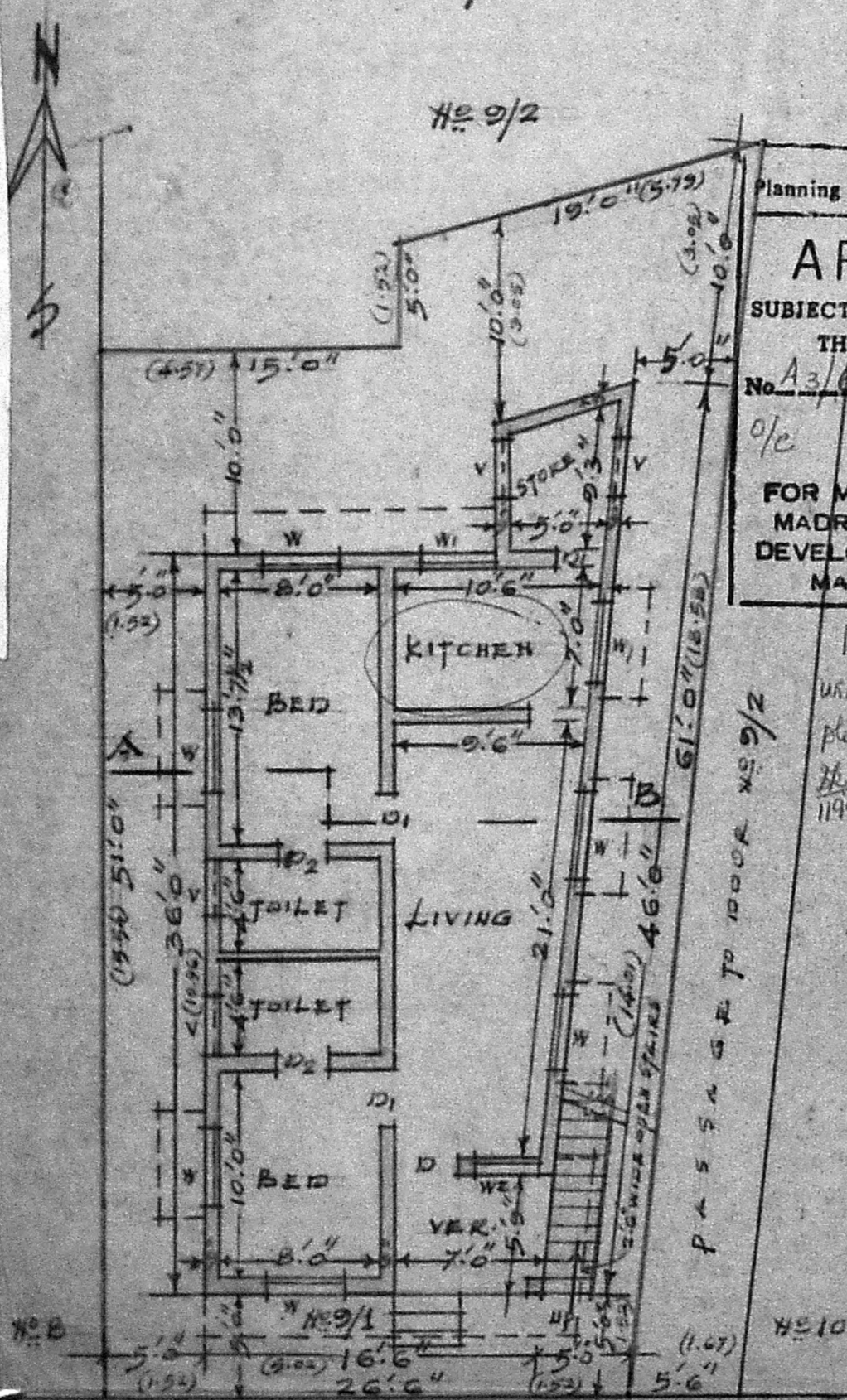
SECTION ON A.B.

SECTION ON E.F. SECTION ON G.H.

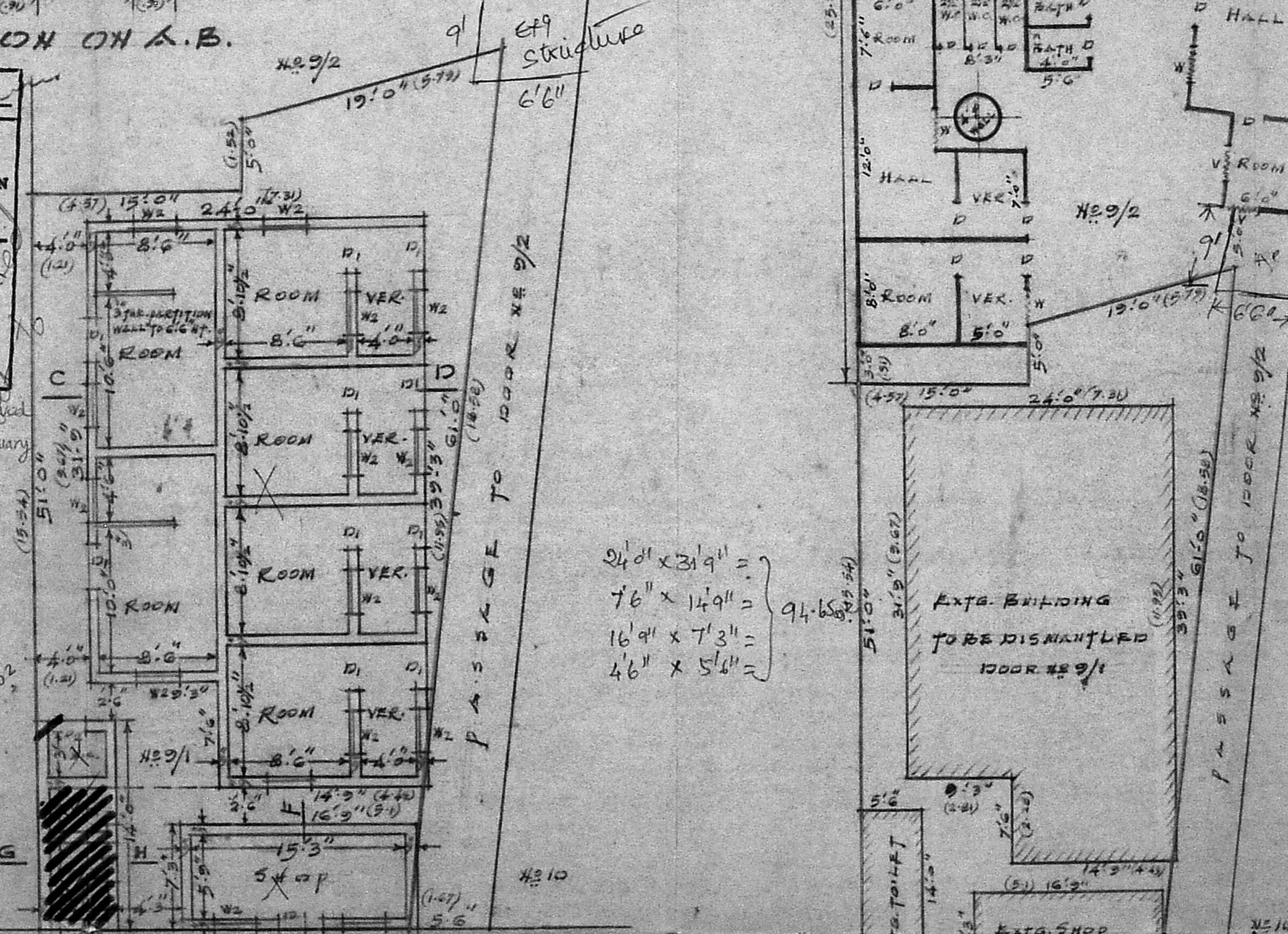


SECTION ON C.D.

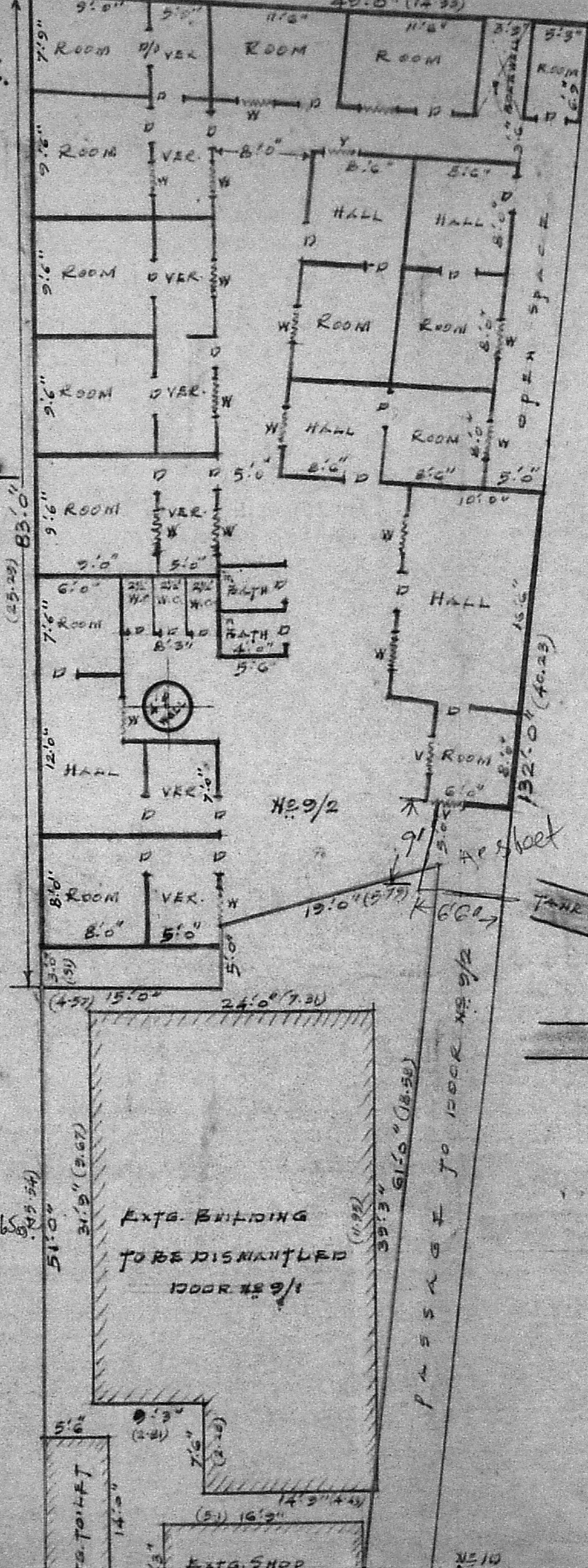
Planning Permit No. A/1112/91
APPROVED
 SUBJECT TO THE CONDITIONS IN
 THIS OFFICE LETTER.
 No. A3/6086/91 Date 11-9-91
 FOR MEMBER SECRETARY
 MADRAS METROPOLITAN
 DEVELOPMENT AUTHORITY
 MADRAS - 600 008.



ROUND FLOOR PLAN & SITE PLAN



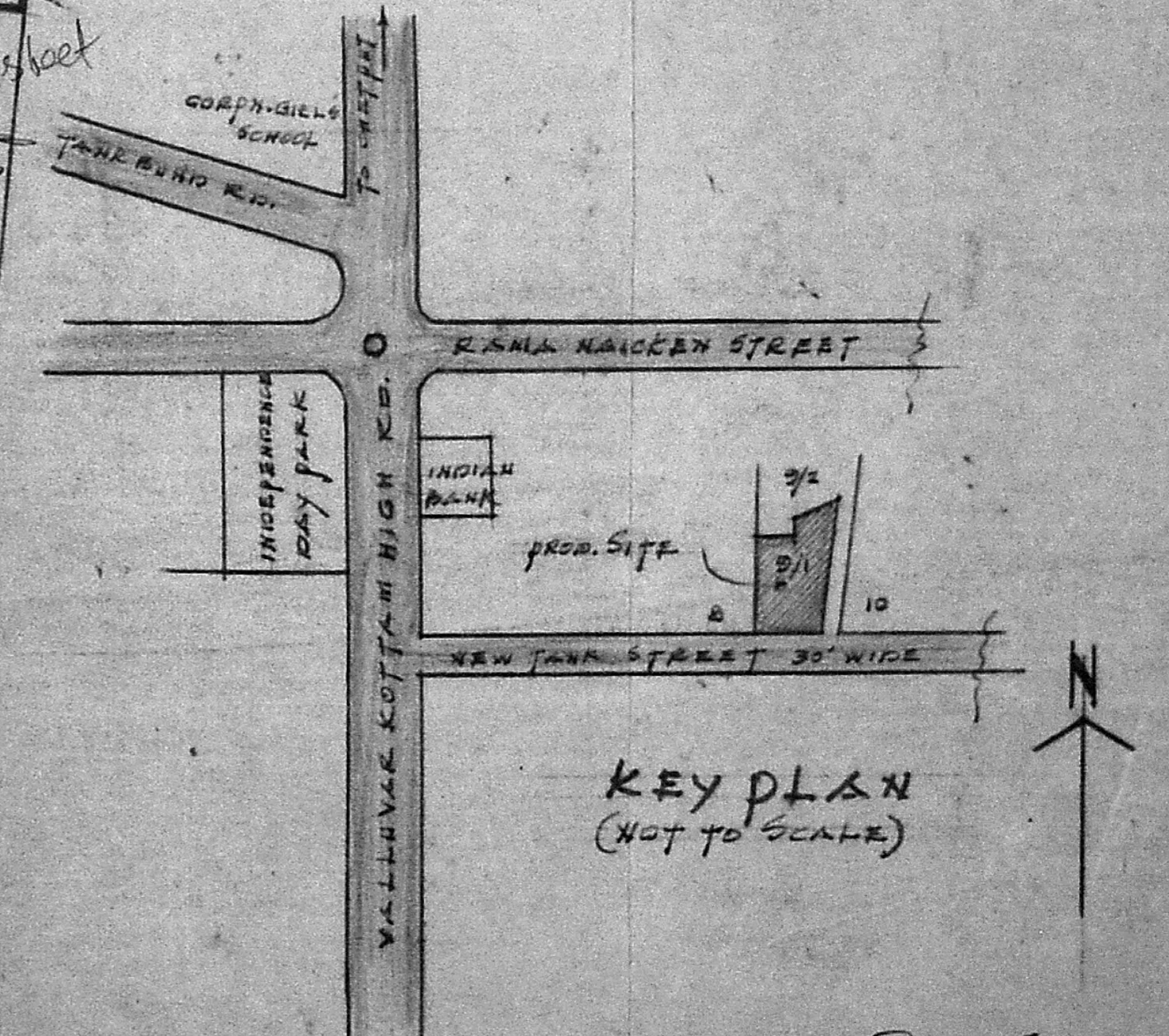
DEMOLITION PLAN



RESIDUARY PLOT DETAILS
 SCALE: 1 IN. = 10 FT.

SCHEDULE OF JOINERY:

D. DOOR	3.3' x 6.6' (99 x 198)
D1 DOOR	3.0' x 6.6' (91 x 198)
D2 DOOR	2.6' x 6.6' (76 x 198)
W. WINDOW	4.6' x 4.0' (117 x 121)
W1 WINDOW	4.0' x 3.0' (121 x 91)
W2 WINDOW	3.0' x 4.0' (91 x 121)
V. VENTILATOR	3.0' x 2.0' (91 x 61)



KEY PLAN
 (NOT TO SCALE)

P. Narayanasami
P. NARAYANASAMI
 CONSULTING CIVIL ENGINEER
 LICENCED SURVEYOR
 CORPORATION OF MADRAS
 LICENCE NO. 21
 28, Malpadi Mathu Street
 HUNGAMBAKKAM, MADRAS-34

OWNER: _____ LICENSED SURVEYOR: _____